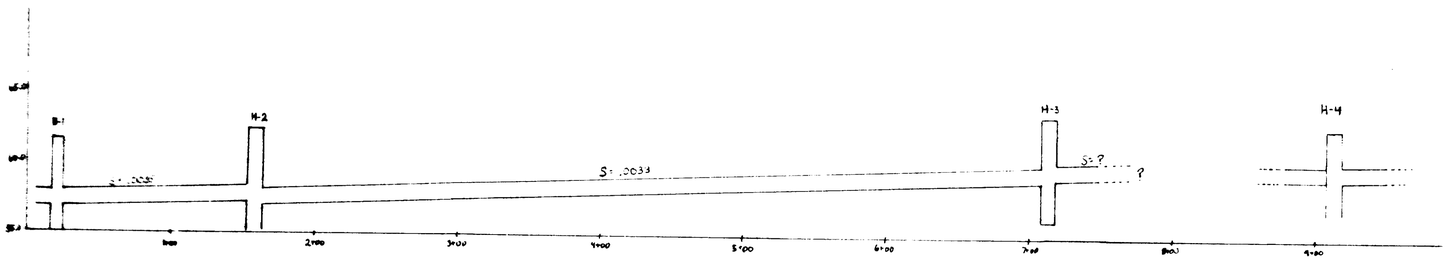


HUNTER LANE

PROFILE STATIONING IS PORTRAYED FOR ILLUSTRATIVE PURPOSES ONLY TO INDICATE CATCHBASIN LOCATIONS AND PIPE SLOPES. DASHED LINES AND ?'S INDICATE PIPE LENGTHS AND SLOPES ARE UNKNOWN.

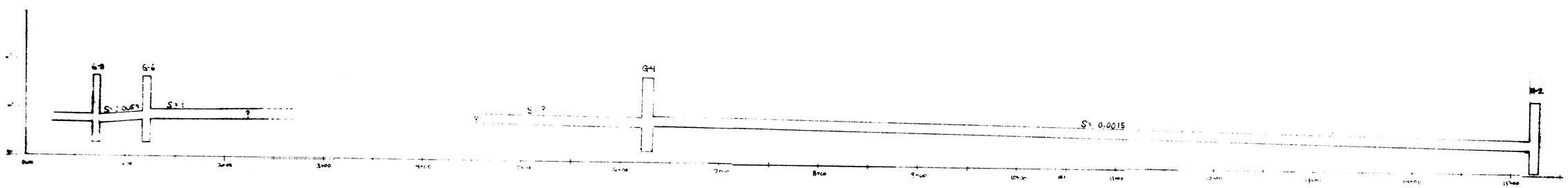


GOLDENEYE DRIVE

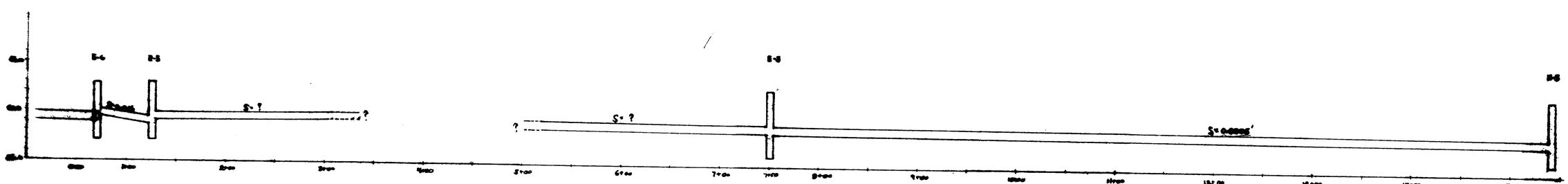


EIDER LANE

HORIZONTAL SCALE 1"=50'
VERTICAL SCALE 1"=5'

| | |
|---|---|
| DWG BY: | RWG DATE 12-30-90 |
| CHKD BY: | RWG DATE 12-30-90 |
| APRVD BY: | GRW DATE 1-3-91 |
| SCALE: | AS NOTED |
| BOOK NO. | |
| PROJECT NO. | |

REVISIONS

SITELINES, INC.
ENGINEERS PLANNERS SURVEYORS
SUITE 202 FORT ANDROSS 114 MAINE ST. BRUNSWICK, MAINE 04011
(207) 725-1200 FAX: (207) 725-1114

BAY PARK DRAINAGE STUDY
STORM DRAIN LINE PROFILES
FOR
TOWN OF TOPSHAM