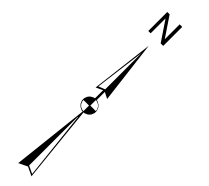




PROPERTY MAPS TOWN OF TOPSHAM, MAINE



gisolutions
James H. Thomas
Cumberland, Maine
jh@maine.rr.com

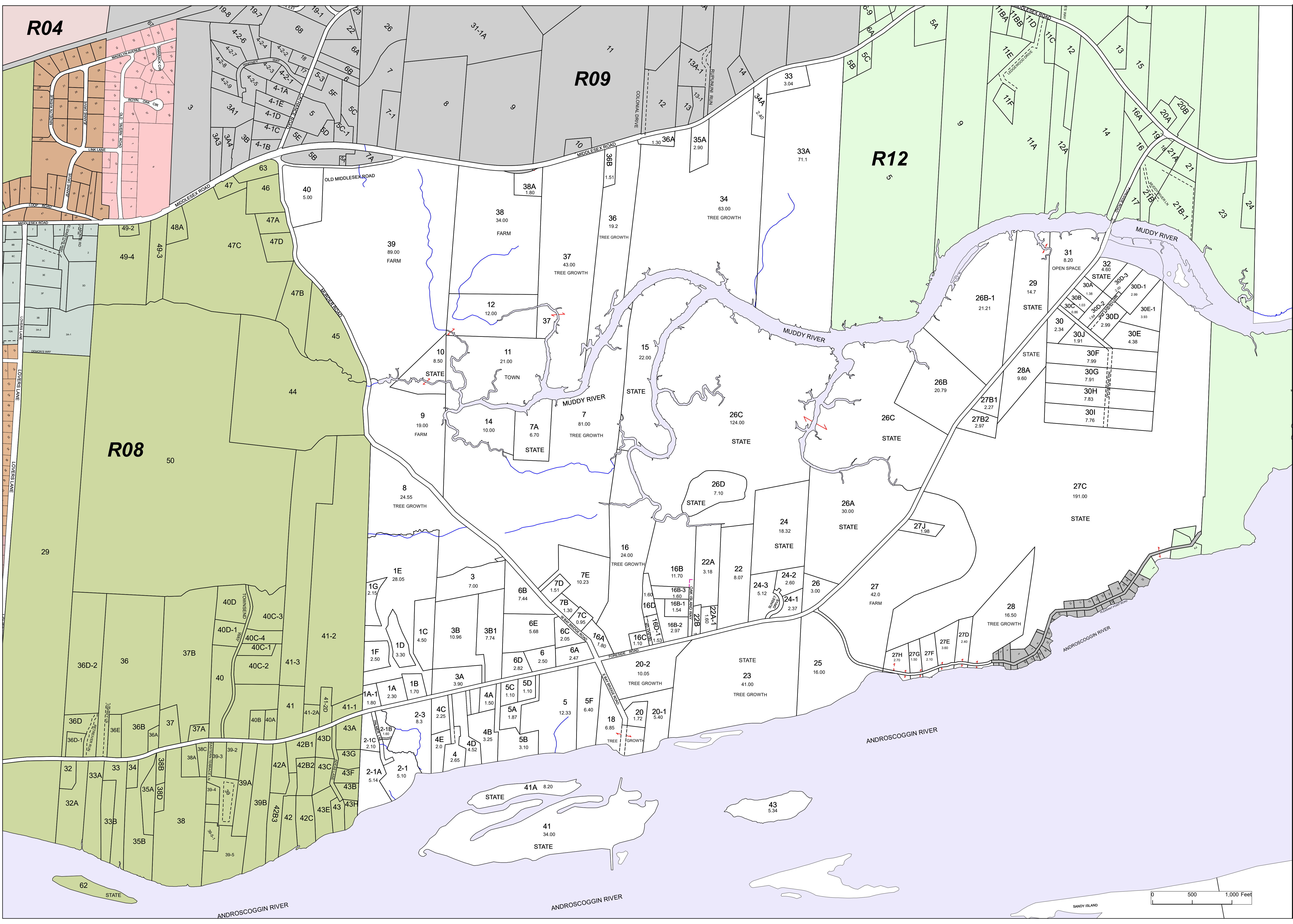
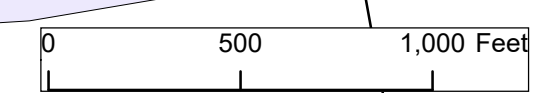
These maps are intended to be used for the purpose of Property Tax Assessments and should not be used for conveyances.
Revised to April 1st

Scale: = 500

- Easement
- Hooks
- ROW
- Streams
- Town Boundary
- Shore
- Water body
- Subject Map
- Boundary Map
- Boundary Map
- Boundary Map
- Boundary Map

2023

MAP: R11



R04

R09

R12

R08

0 500 1,000 Feet