

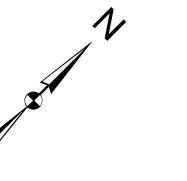
ANDROSCOGGIN

R01-2

U01A



PROPERTY MAPS
TOWN OF TOPSHAM, MAINE



James H. Thomas
gisSolutions of Maine
Cumberland, Maine
jh@maine.rr.com

These maps are intended to be used for the purpose of Property Tax Assessments and should not be used for conveyances.

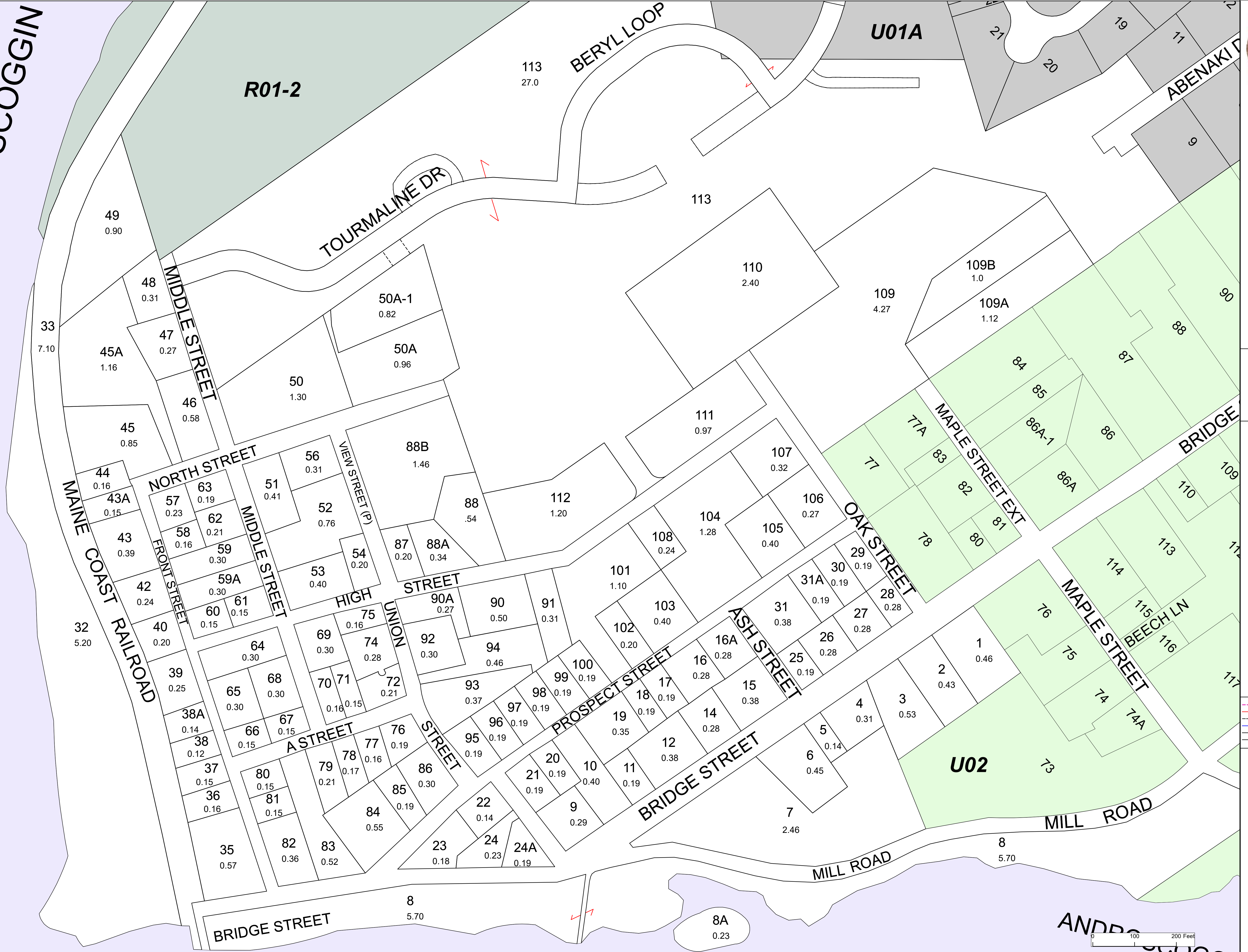
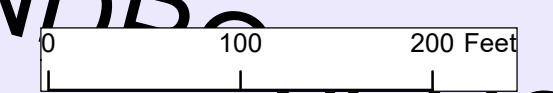
Revised to April 1st

Scale: = 100

| | | | |
|---|---------------|---|--------------|
| — | Easement | — | Water body |
| — | Hooks | — | Subject Map |
| — | ROW | — | Boundary Map |
| — | Streams | — | Boundary Map |
| — | Town Boundary | — | Boundary Map |
| — | Stare | — | Boundary Map |

2023

MAP: U01



MAINE COAST RAILROAD

ANDROSCOGGIN